

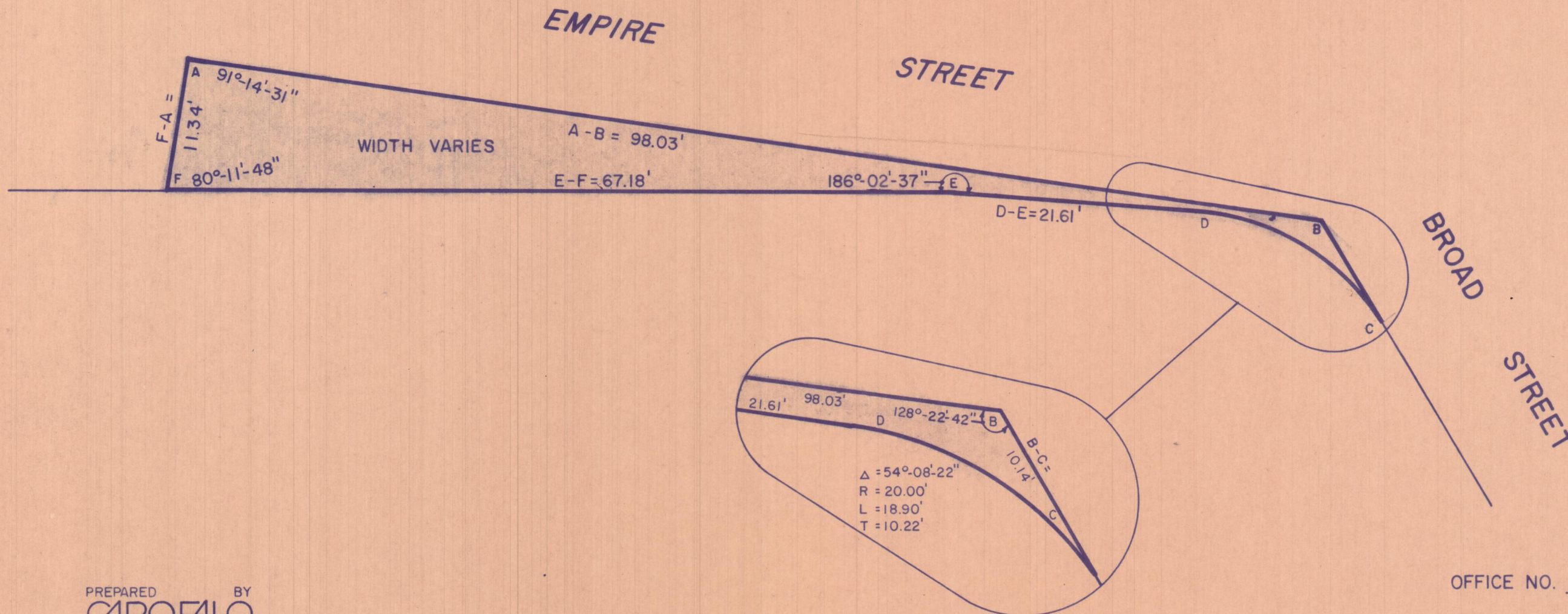


NOTE:  
 SHADED AREA DEEDED FOR  
 HIGHWAY PURPOSES. THIS  
 PLAN SUPERSEDES ALL  
 PREVIOUSLY COMPLETED MAPS

# PLAT OF BROAD STREET

Widening

At The Most Southwest Corner Of Empire Street

Scale 1" = 10'



PREPARED BY  
**GAROFALO**  
 LEONARD A. GAROFALO & ASSOCIATES, INC.  
 ENGINEERS / SURVEYORS / PLANNERS  
 SUITE 4A, 101 DYER STREET  
 PROVIDENCE, R.I. 02903  
 DATE: JANUARY 5, 1981

OFFICE NO. \_\_\_\_\_  
 DRAWER \_\_\_\_\_  
 SHEET \_\_\_\_\_